
















Long Canyon Creek Park Restrooms Project, PW23-18



Legend

-  City of Temecula Boundary
-  Parcels
- Street Names**
- Highways**
-  HWY
-  INTERCHANGE
-  INTERSTATE
-  OFFRAMP
-  ONRAMP
-  USHWY
-  Creeks
-  Cities
- Streets**
-  <Null>
-  PAVED
-  PROPOSED
-  UPAVED

1: 983



163.8 0 81.91 163.8 Feet

WGS_1984_Web_Mercator_Auxiliary_Sphere
© Latitude Geographics Group Ltd.

This map is a user generated static output from an Internet mapping site and is for reference only. Data layers that appear on this map may or may not be accurate, current, or otherwise reliable.

THIS MAP IS NOT TO BE USED FOR NAVIGATION

Notes