
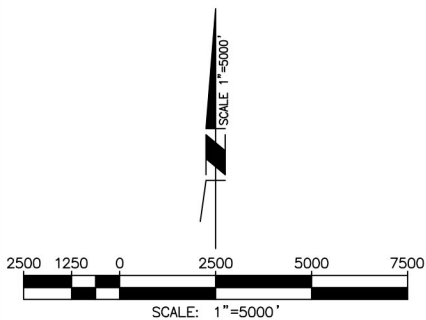
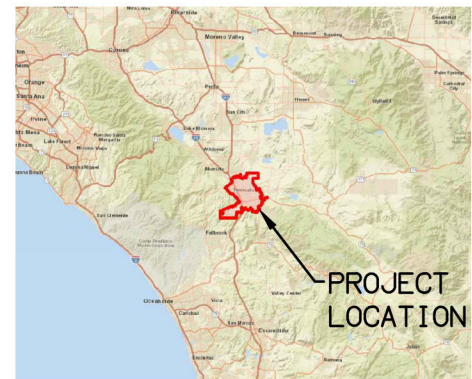


LEGEND

- S6 SIGNALIZED PROJECT LOCATION
- S17 SIGNALIZED PROJECT LOCATION
- CITY BOUNDARY
- CALTRANS RIGHT OF WAY

VICINITY MAP



VICINITY/LOCATION MAP

CITY OF TEMECULA

S6: PROVIDE PROTECTED LEFT TURN PHASE/S17: INSTALL LEFT TURN LANE AND ADD TURN PHASE
 2018 HIGHWAY SAFETY IMPROVEMENT PROGRAM (HSIP)

ATTACHMENT