
















PW19-13 Fire Station



Legend

-  Parcels (January 2025)
-  City of Temecula Boundary
- Street Names
- Highways
 -  HWY
 -  INTERCHANGE
 -  INTERSTATE
 -  OFFRAMP
 -  ONRAMP
 -  USHWY
-  Creeks
-  Cities
- Streets
 -  <Null>
 -  PAVED
 -  PROPOSED
 -  UNPAVED

1: 1,128



188.1 0 94.04 188.1 Feet

WGS_1984_Web_Mercator_Auxiliary_Sphere
© Latitude Geographics Group Ltd.

This map is a user generated static output from an Internet mapping site and is for reference only. Data layers that appear on this map may or may not be accurate, current, or otherwise reliable.

THIS MAP IS NOT TO BE USED FOR NAVIGATION

Notes