

Rancho California Road
 Between Diaz Rd and Margarita Rd
 Travel Distance: 2.4 Miles

Before/After (EB)

Travel Time (min)	AM (7-9)	MID (11-1)	PM (4-6)
Before	11.0	11.4	11.9
After	5.6	6.2	4.5
% Change	-49%	-45%	-62%

Speed (mph)	AM (7-9)	MID (11-1)	PM (4-6)
Before	23.8	23.0	22.0
After	28.8	26.1	35.6
% Change	21%	14%	62%

Stops (no.)	AM (7-9)	MID (11-1)	PM (4-6)
Before	7.4	7.4	7.6
After	2.4	4.0	1.4
% Change	-68%	-46%	-82%

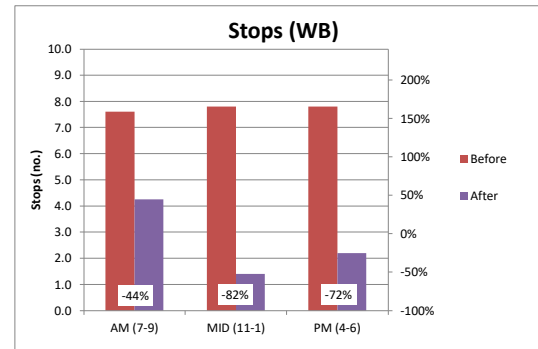
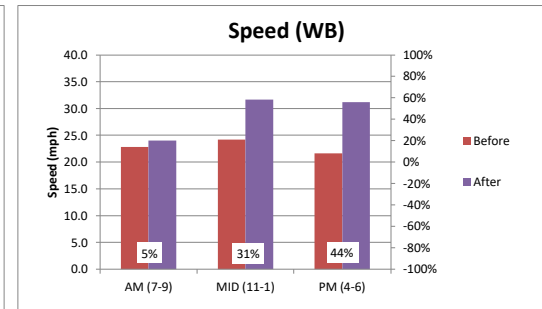
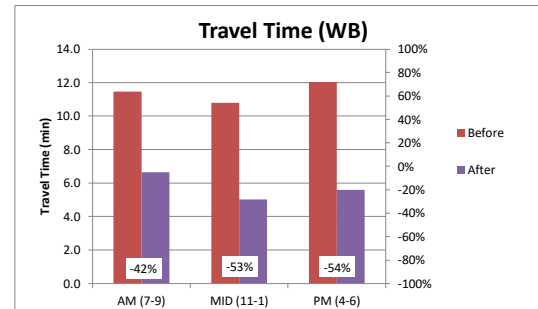
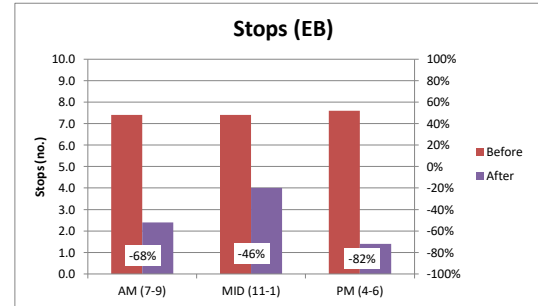
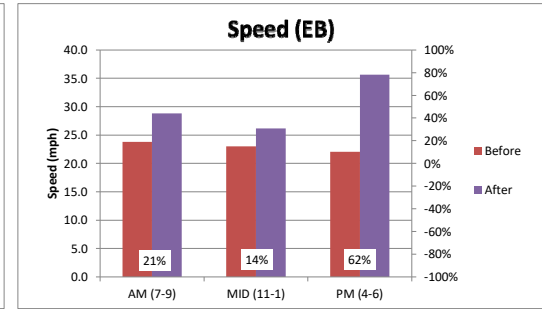
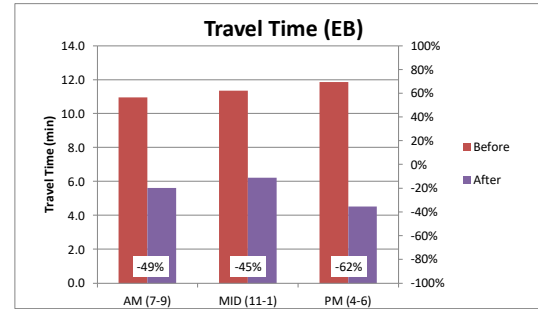
Before/After (WB)

Travel Time (min)	AM (7-9)	MID (11-1)	PM (4-6)
Before	11.5	10.8	12.0
After	6.6	5.0	5.6
% Change	-42%	-53%	-54%

Speed (mph)	AM (7-9)	MID (11-1)	PM (4-6)
Before	22.8	24.2	21.6
After	24.0	31.7	31.1
% Change	5%	31%	44%

Stops (no.)	AM (7-9)	MID (11-1)	PM (4-6)
Before	7.6	7.8	7.8
After	4.3	1.4	2.2
% Change	-44%	-82%	-72%

Rancho California Road (Pre-Optimization/Post-Optimization)



Temecula Parkway

Between Old Town Front St - I-15 SB Ramps and Butterfield Stage Road

Travel Distance: 3.9 Miles

Before/After (EB)

Travel Time (min)	AM (7-9)	MID (11-1)	PM (4-6)
Before	8.8	9.9	11.1
After	6.8	7.7	7.7
% Change	-22%	-22%	-31%

Speed (mph)	AM (7-9)	MID (11-1)	PM (4-6)
Before	27.3	24.1	21.8
After	34.7	29.5	29.1
% Change	27%	22%	33%

Stops (no.)	AM (7-9)	MID (11-1)	PM (4-6)
Before	5.0	7.0	7.6
After	3.6	3.0	2.8
% Change	-28%	-57%	-63%

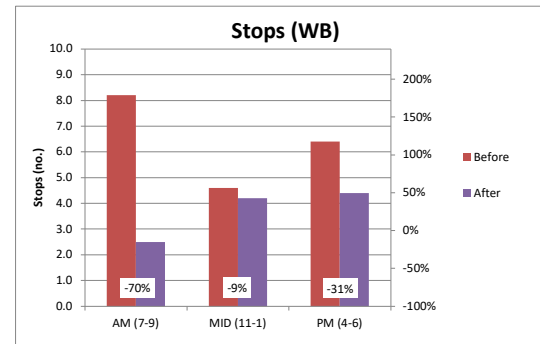
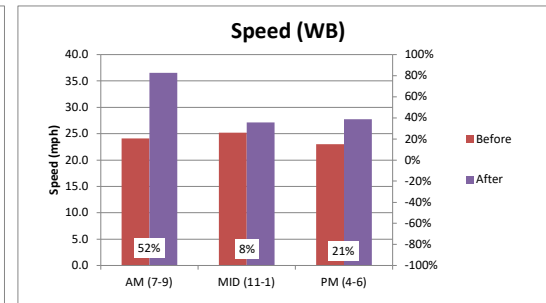
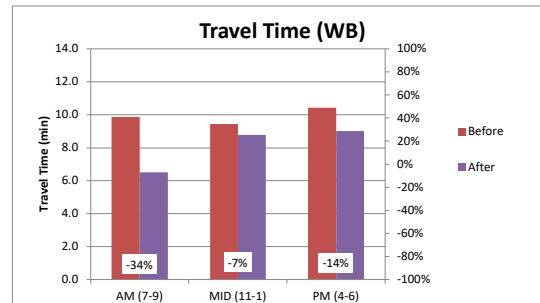
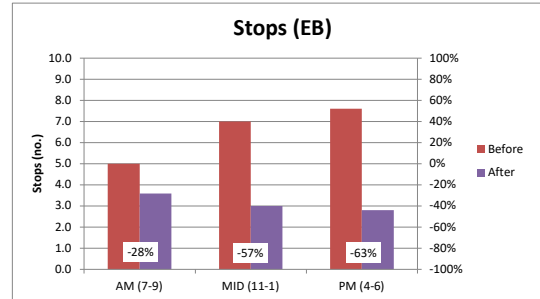
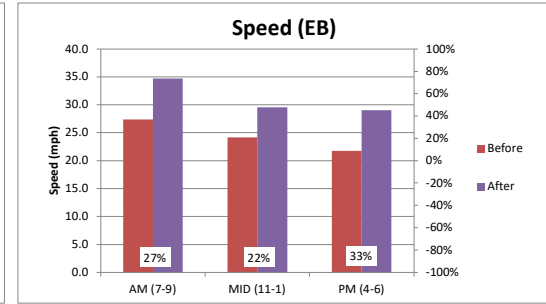
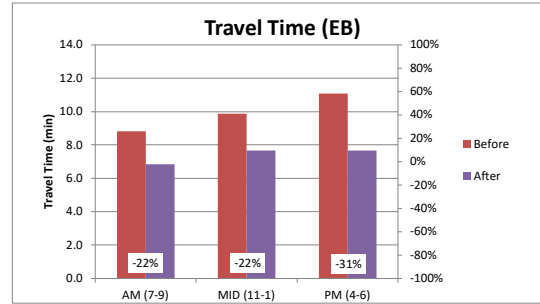
Before/After (WB)

Travel Time (min)	AM (7-9)	MID (11-1)	PM (4-6)
Before	9.9	9.5	10.4
After	6.5	8.8	9.0
% Change	-34%	-7%	-14%

Speed (mph)	AM (7-9)	MID (11-1)	PM (4-6)
Before	24.1	25.2	23.0
After	36.6	27.1	27.7
% Change	52%	8%	21%

Stops (no.)	AM (7-9)	MID (11-1)	PM (4-6)
Before	8.2	4.6	6.4
After	2.5	4.2	4.4
% Change	-70%	-9%	-31%

Temecula Parkway (Pre-Optimization/Post-Optimization)



Winchester Road

Between Business Diaz Rd and Nicolas Rd

Travel Distance: 2.3 Miles

Before/After (NB)

Travel Time (min)	AM (7-9)	MID (11-1)	PM (4-6)
Before	7.2	9.2	13.1
After	7.1	6.1	8.8
% Change	-1%	-33%	-32%

Speed (mph)	AM (7-9)	MID (11-1)	PM (4-6)
Before	19.1	11.8	11.1
After	19.8	21.7	17.3
% Change	4%	85%	56%

Stops (no.)	AM (7-9)	MID (11-1)	PM (4-6)
Before	4.6	7.0	9.0
After	4.8	3.7	5.0
% Change	4%	-48%	-44%

Before/After (SB)

Travel Time (min)	AM (7-9)	MID (11-1)	PM (4-6)
Before	8.7	7.9	8.3
After	6.9	6.4	7.0
% Change	-20%	-19%	-16%

Speed (mph)	AM (7-9)	MID (11-1)	PM (4-6)
Before	16.9	13.7	13.0
After	20.1	21.9	19.7
% Change	19%	60%	52%

Stops (no.)	AM (7-9)	MID (11-1)	PM (4-6)
Before	6.4	5.8	5.8
After	5.0	3.4	4.2
% Change	-22%	-41%	-27%

Winchester Road (Pre-Optimization/Post-Optimization)

