

BOUNDARIES - POTENTIAL ANNEXATION AREA

TEMECULA PUBLIC FINANCING AUTHORITY COMMUNITY FACILITIES DISTRICT NO. 23-01 (ALTAIR) COUNTY OF RIVERSIDE, STATE OF CALIFORNIA

I HEREBY CERTIFY THAT THE WITHIN MAP SHOWING THE PROPOSED BOUNDARIES OF THE POTENTIAL ANNEXATION AREA OF THE TEMECULA PUBLIC FINANCING AUTHORITY COMMUNITY FACILITIES DISTRICT NO. 23-01 (ALTAIR), COUNTY OF RIVERSIDE, STATE OF CALIFORNIA, WAS APPROVED BY THE BOARD OF DIRECTORS OF THE TEMECULA PUBLIC FINANCING AUTHORITY AT A REGULAR MEETING THEREOF, HELD ON THE _____ DAY OF _____, 20____, BY ITS RESOLUTION NO. _____.

SECRETARY
TEMECULA PUBLIC FINANCING AUTHORITY

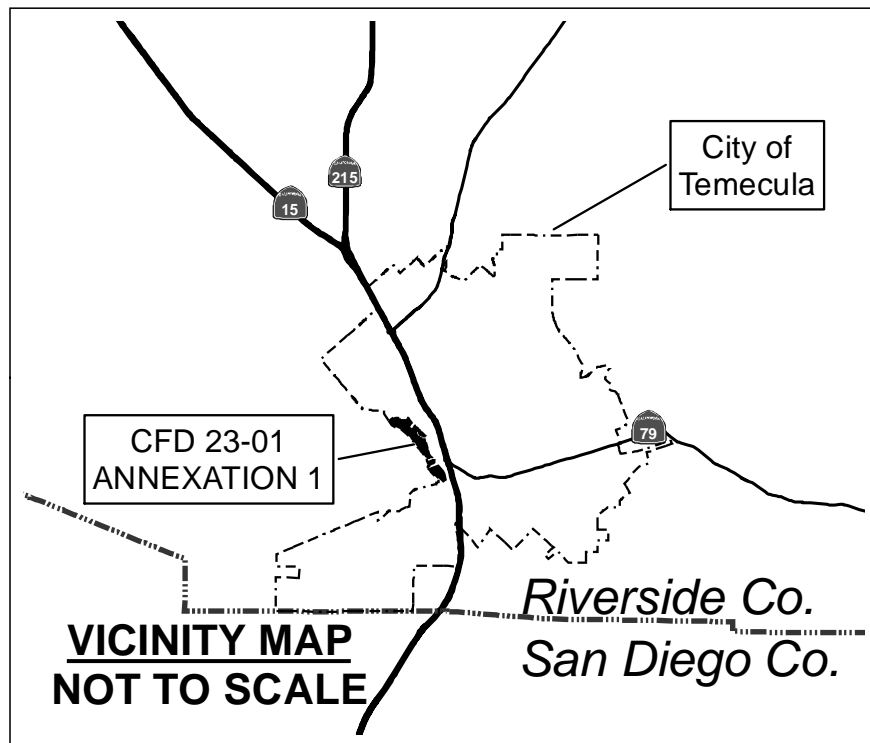
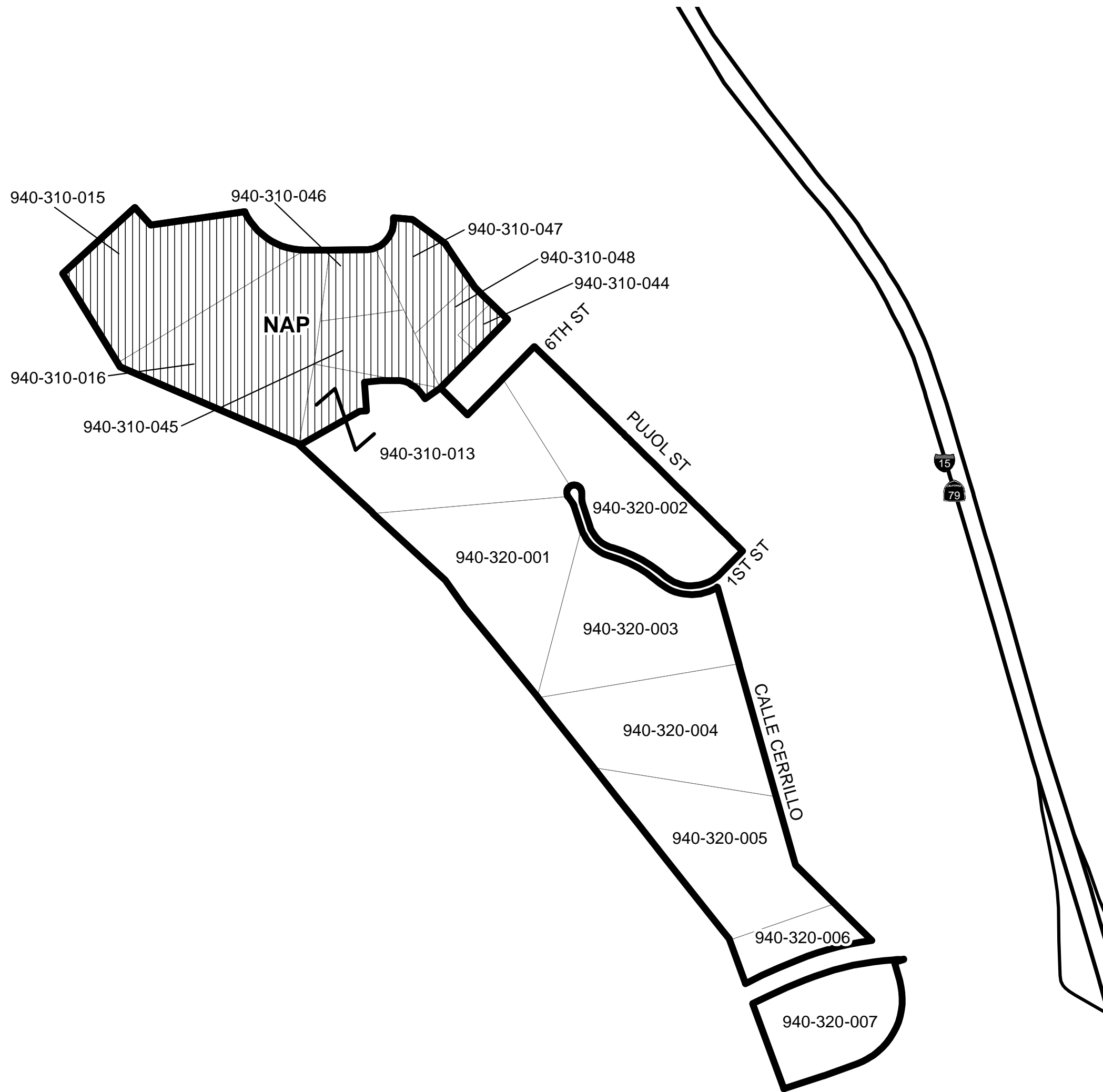
FILED IN THE OFFICE OF THE SECRETARY OF THE TEMECULA PUBLIC FINANCING AUTHORITY THIS _____ DAY OF _____, 20____.

SECRETARY
TEMECULA PUBLIC FINANCING AUTHORITY


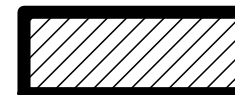
RECORDED THIS ____ DAY OF _____, 20____ AT THE HOUR OF ____ O'CLOCK __M IN BOOK ____ PAGE ____ OF MAPS OF ASSESSMENT AND COMMUNITY FACILITIES DISTRICTS IN THE OFFICE OF THE COUNTY RECORDER, IN THE COUNTY OF RIVERSIDE, STATE OF CALIFORNIA.

FEE: _____ NO.: _____
PETER ALDANA, ASSESSOR, COUNTY CLERK, RECORDER

BY: _____
DEPUTY



LEGEND

-  ANNEXATION AREA BOUNDARY
-  NAP BOUNDARY

THIS ANNEXATION MAP CORRECTLY SHOWS THE BOUNDARIES OF THE ANNEXATION AREA. PARCEL NUMBERS ARE RIVERSIDE COUNTY ASSESSOR'S PARCEL NUMBERS. FOR DETAILS CONCERNING THE LINES AND DIMENSIONS OF LOTS OR PARCELS REFER TO THE COUNTY ASSESSOR'S MAPS FOR FISCAL YEAR 2023-24.



NOT TO SCALE