

















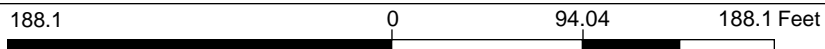
Community Recreation Center (CRC) Renovations - Project Location



Legend

-  Parcels
-  City of Temecula Boundary
- Streets**
-  <all other values>
-  COLLECTOR
-  LIMITED SECONDARY ARTERIAL
-  LOCAL
-  MAJOR ARTERIAL
-  MODIFIED SECONDARY ARTERIAL
-  PRINCIPAL ARTERIAL
-  PRIVATE
-  RURAL HIGHWAY
-  SECONDARY ARTERIAL
-  URBAN ARTERIAL
-  Creeks
-  Cities

1: 1,128 



WGS_1984_Web_Mercator_Auxiliary_Sphere
© Latitude Geographics Group Ltd.

This map is a user generated static output from an Internet mapping site and is for reference only. Data layers that appear on this map may or may not be accurate, current, or otherwise reliable.

THIS MAP IS NOT TO BE USED FOR NAVIGATION

Notes
30875 RANCHO VISTA ROAD
TEMECULA CA 92592