

## Rancho California Road and Tee Drive



1: 1,128



188.1 0 94.04 188.1 Feet




WGS\_1984\_Web\_Mercator\_Auxiliary\_Sphere  
© Latitude Geographics Group Ltd.

This map is a user generated static output from an Internet mapping site and is for reference only. Data layers that appear on this map may or may not be accurate, current, or otherwise reliable.

THIS MAP IS NOT TO BE USED FOR NAVIGATION



### Legend

-  Parcels
-  City of Temecula Boundary
-  Citations

### Notes