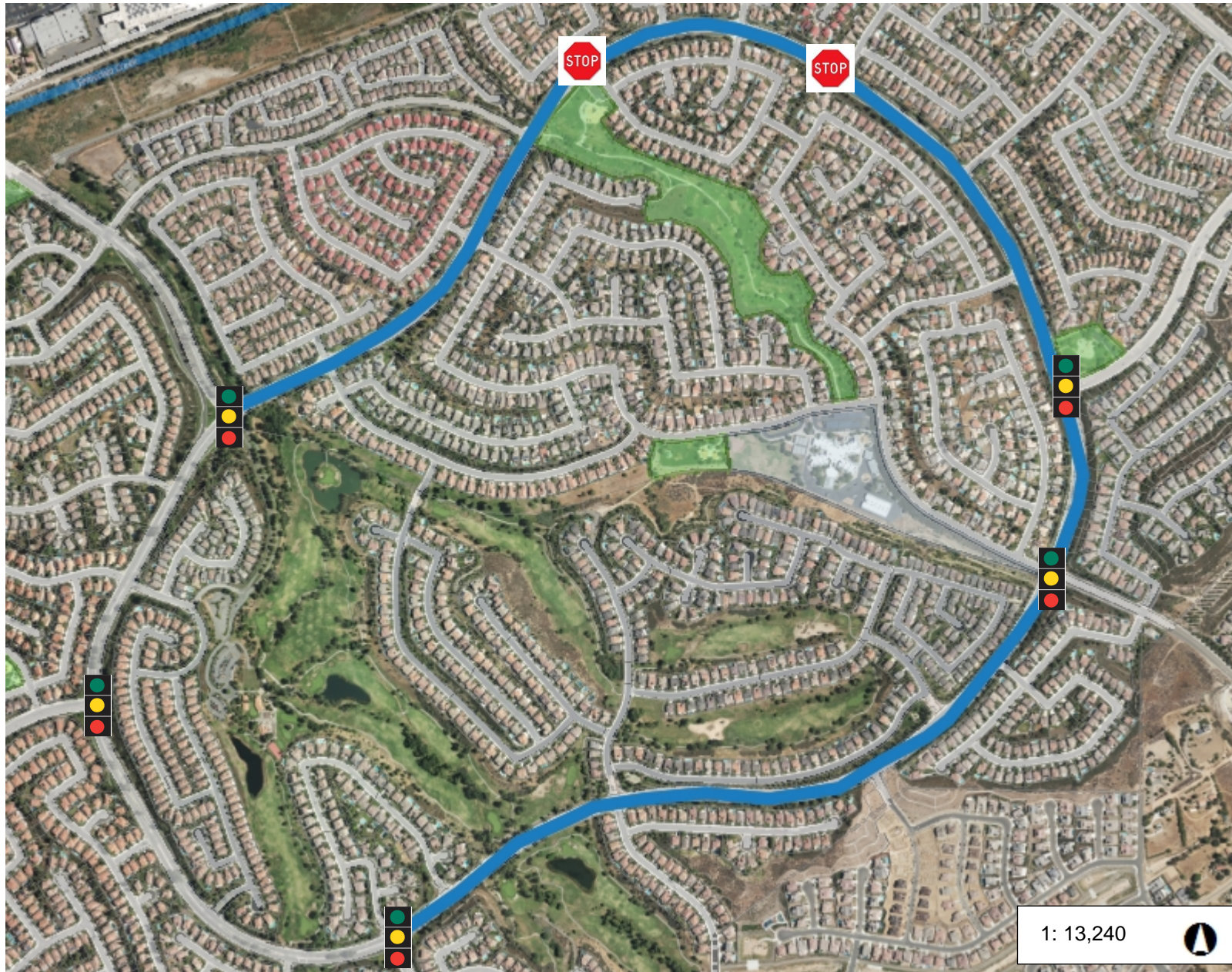











LOCATION MAP



Legend

-  Parcels
- Highways**
 -  HWY
 -  INTERCHANGE
 -  INTERSTATE
 -  OFFRAMP
 -  ONRAMP
 -  USHWY
- Street Names**
-  Parks
-  Schools
-  Hospitals
-  Public Facilities
-  City of Temecula Boundary
- Streets**
 - <all other values>
 - <Null>
 - COLLECTOR
 - FREEWAY
 - LIMITED SECONDARY ARTERIAL
 - LOCAL
 - MAJOR ARTERIAL
 - MODIFIED SECONDARY ARTERIAL
 - NO CLASSIFICATION ASSIGNED
 - NO CLASSIFICATION ASSIGNED

Notes

2,206.7 0 1,103.33 2,206.7 Feet

WGS_1984_Web_Mercator_Auxiliary_Sphere
© Latitude Geographics Group Ltd.

This map is a user generated static output from an Internet mapping site and is for reference only. Data layers that appear on this map may or may not be accurate, current, or otherwise reliable.

THIS MAP IS NOT TO BE USED FOR NAVIGATION