



Butterfield Stage Road (M-03A)



Legend

-  Parcels
-  City of Temecula Boundary

1: 5,000



833.3 0 416.67 833.3 Feet

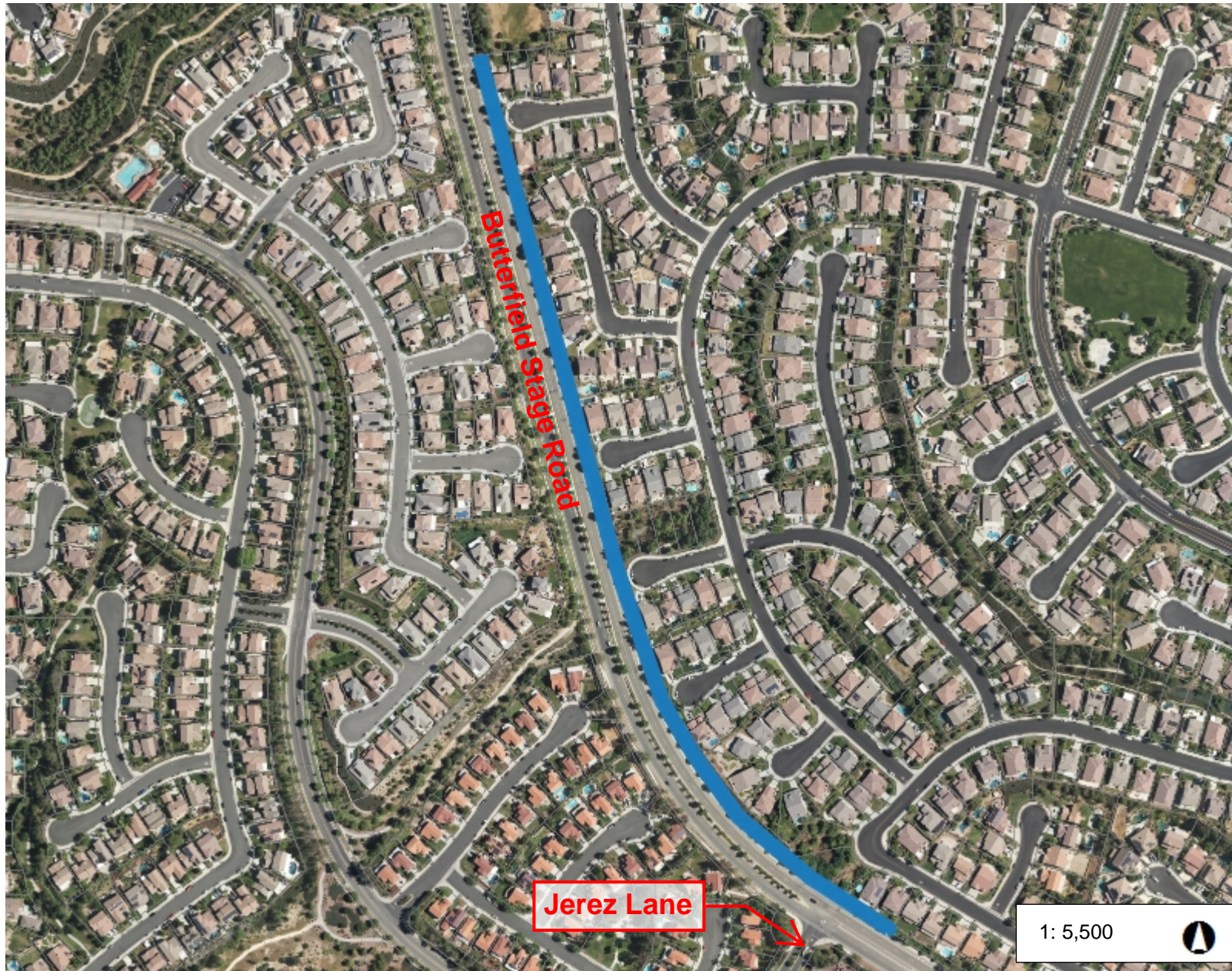
WGS_1984_Web_Mercator_Auxiliary_Sphere
© Latitude Geographics Group Ltd.

This map is a user generated static output from an Internet mapping site and is for reference only. Data layers that appear on this map may or may not be accurate, current, or otherwise reliable.



THIS MAP IS NOT TO BE USED FOR NAVIGATION

Notes

Crowne Hill (S-20K)



Legend

-  Parcels
-  City of Temecula Boundary

1: 5,500



Notes

916.7 0 458.33 916.7 Feet

WGS_1984_Web_Mercator_Auxiliary_Sphere
© Latitude Geographics Group Ltd.



This map is a user generated static output from an Internet mapping site and is for reference only. Data layers that appear on this map may or may not be accurate, current, or otherwise reliable.

THIS MAP IS NOT TO BE USED FOR NAVIGATION

Butterfield Stage Road (M-03B)



Legend

-  Parcels
-  City of Temecula Boundary

1: 5,000



Notes

833.3 0 416.67 833.3 Feet

WGS_1984_Web_Mercator_Auxiliary_Sphere
© Latitude Geographics Group Ltd.



This map is a user generated static output from an Internet mapping site and is for reference only. Data layers that appear on this map may or may not be accurate, current, or otherwise reliable.

THIS MAP IS NOT TO BE USED FOR NAVIGATION

Temeku Hills (S-18A and B)



Legend

-  Parcels
-  City of Temecula Boundary

1: 5,000



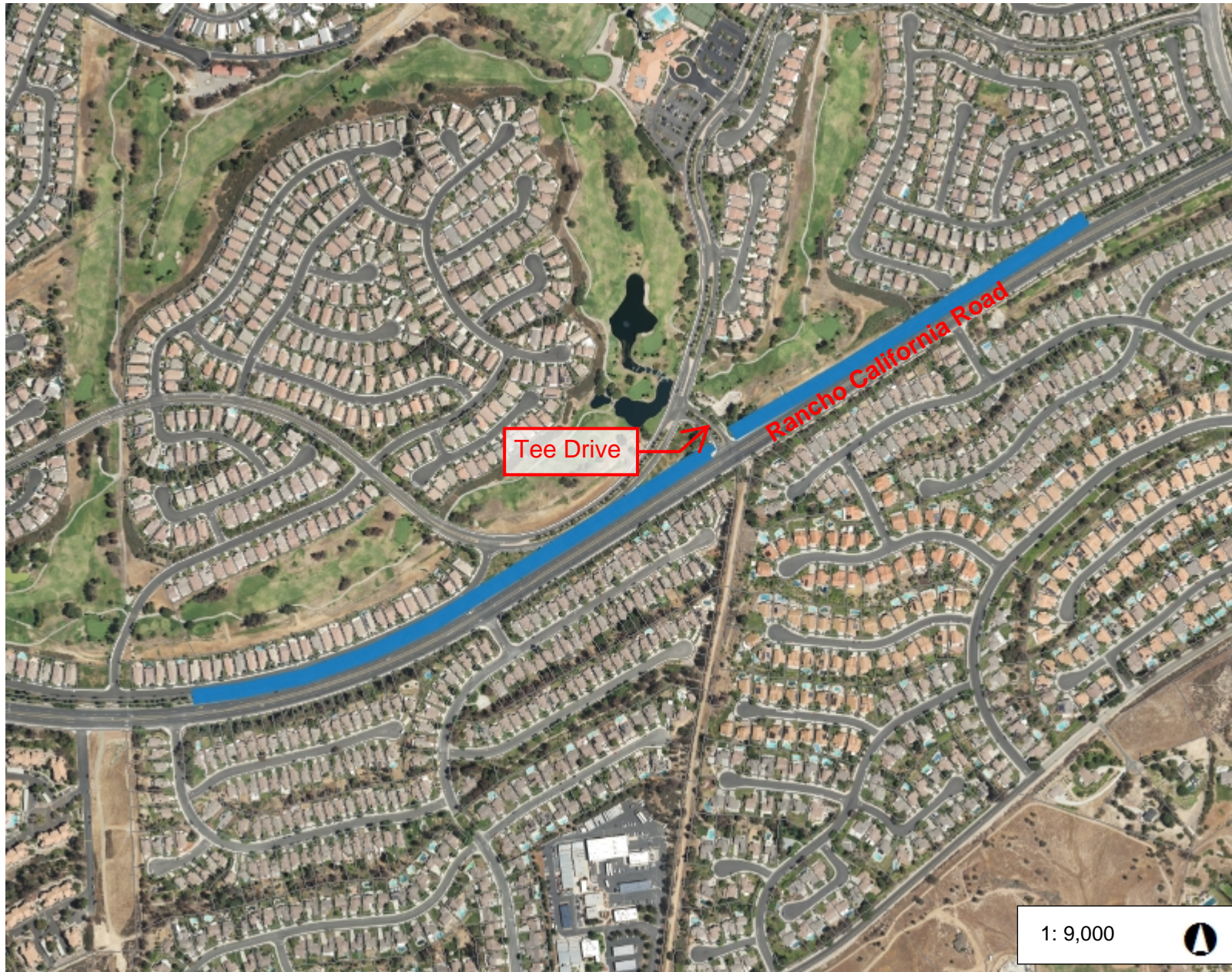
833.3 0 416.67 833.3 Feet

WGS_1984_Web_Mercator_Auxiliary_Sphere
© Latitude Geographics Group Ltd.



This map is a user generated static output from an Internet mapping site and is for reference only. Data layers that appear on this map may or may not be accurate, current, or otherwise reliable.
THIS MAP IS NOT TO BE USED FOR NAVIGATION

Notes

Temeku Hills (S-18G and H)



Legend

-  Parcels
-  City of Temecula Boundary

1: 9,000



1,500.0 0 750.00 1,500.0 Feet

WGS_1984_Web_Mercator_Auxiliary_Sphere
© Latitude Geographics Group Ltd.

This map is a user generated static output from an Internet mapping site and is for reference only. Data layers that appear on this map may or may not be accurate, current, or otherwise reliable.

THIS MAP IS NOT TO BE USED FOR NAVIGATION

Notes