






















# LOCATION MAP



## Legend

-  Parcels
- Street Names
- Highways
  -  HWY
  -  INTERCHANGE
  -  INTERSTATE
  -  OFFRAMP
  -  ONRAMP
  -  USHWY
-  City of Temecula Boundary
- Streets
  -  <all other values>
  -  COLLECTOR
  -  LIMITED SECONDARY ARTERIAL
  -  LOCAL
  -  MAJOR ARTERIAL
  -  MODIFIED SECONDARY ARTERIAL
  -  PRINCIPAL ARTERIAL
  -  PRIVATE
  -  RURAL HIGHWAY
  -  SECONDARY ARTERIAL
  -  URBAN ARTERIAL
-  Creeks
-  Cities

## Notes

294.2 0 147.11 294.2 Feet

WGS\_1984\_Web\_Mercator\_Auxiliary\_Sphere  
© Latitude Geographics Group Ltd.

This map is a user generated static output from an Internet mapping site and is for reference only. Data layers that appear on this map may or may not be accurate, current, or otherwise reliable.

THIS MAP IS NOT TO BE USED FOR NAVIGATION