

FIGURE 1



California MUTCD 2014 Edition
(FHWA's MUTCD 2009 Edition, including Revisions 1 & 2, as amended for use in California)

Page 733

Figure 3B-18 (CA). Do Not Block Intersection Markings

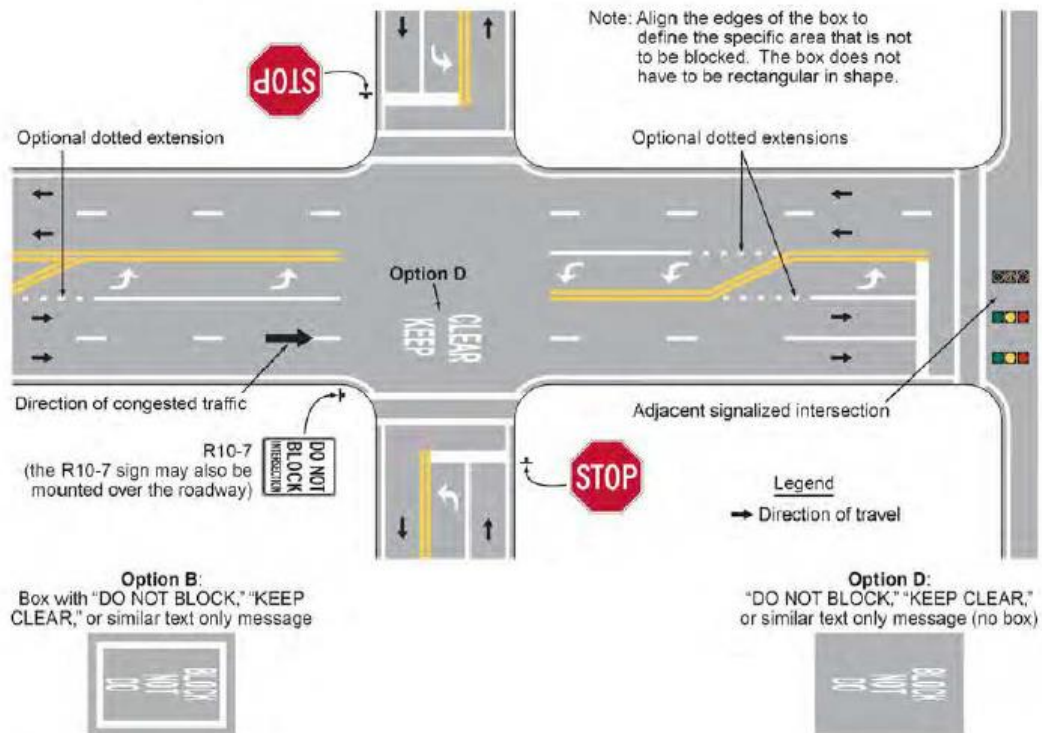























FIGURE 2



LOCATION MAP



Legend

-  Parcels
- Street Names
- Highways
 -  HWY
 -  INTERCHANGE
 -  INTERSTATE
 -  OFFRAMP
 -  ONRAMP
 -  USHWY
-  City of Temecula Boundary
- Streets
 -  <all other values>
 -  COLLECTOR
 -  LIMITED SECONDARY ARTERIAL
 -  LOCAL
 -  MAJOR ARTERIAL
 -  MODIFIED SECONDARY ARTERIAL
 -  PRINCIPAL ARTERIAL
 -  PRIVATE
 -  RURAL HIGHWAY
 -  SECONDARY ARTERIAL
 -  URBAN ARTERIAL
-  Creeks
-  Cities

1: 1,765



294.2 0 147.11 294.2 Feet

WGS_1984_Web_Mercator_Auxiliary_Sphere
© Latitude Geographics Group Ltd.

This map is a user generated static output from an Internet mapping site and is for reference only. Data layers that appear on this map may or may not be accurate, current, or otherwise reliable.

THIS MAP IS NOT TO BE USED FOR NAVIGATION

Notes