















# SIDEWALKS - OLD TOWN IMPROVEMENTS (FIFTH STREET FROM FRONT STREET TO MURRIETA CREEK)



## Legend

-  Parcels
-  Street Names
- Highways**
  -  HWY
  -  INTERCHANGE
  -  INTERSTATE
  -  OFFRAMP
  -  ONRAMP
  -  USHWY
-  Hospitals
-  City of Temecula Boundary
-  Cities
-  Public Facilities
-  Parks
-  Schools

**PROJECT LOCATION**

1: 676



112.6 0 56.30 112.6 Feet

WGS\_1984\_Web\_Mercator\_Auxiliary\_Sphere  
© Latitude Geographics Group Ltd.

This map is a user generated static output from an Internet mapping site and is for reference only. Data layers that appear on this map may or may not be accurate, current, or otherwise reliable.

THIS MAP IS NOT TO BE USED FOR NAVIGATION

## Notes